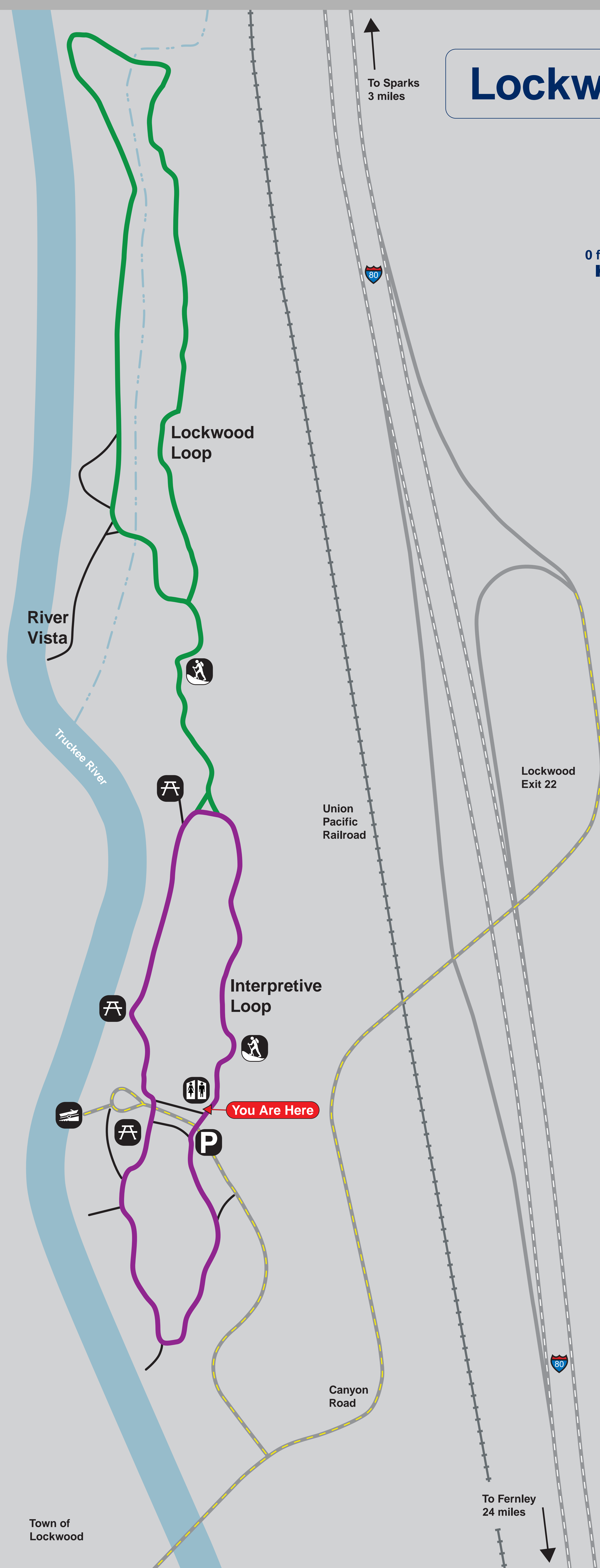


Lockwood Trailhead Park



TRAIL USE

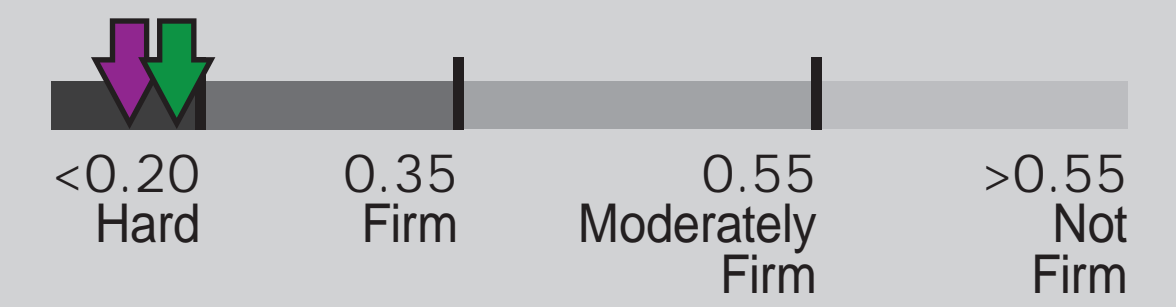
- Hiking
- Bicycles
- Dogs on Leash
- No Equestrians
- No Motor Vehicles

LEGEND

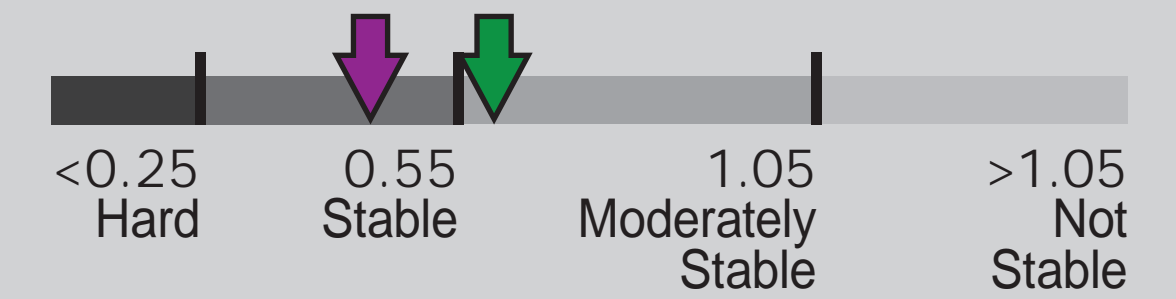
- Parking
- Restroom
- Picnic Area
- River Launch
- Maximum Grade

Trail Name	Interpretive Loop	Lockwood Loop
Length	0.4 mi	0.8 mi
Typical Grade Standard Ramp is 8.3%	2.7%	4.3%
Maximum Grade	56 ft is 8 – 14%	100 ft is 12 – 17%
Typical Cross Slope	3.0%	3.3%
Maximum Cross Slope	89 ft is 8 – 11%	125 ft is 8 – 10%
Typical Tread Width	5 ft	5 ft
Minimum Clearance Width	48 in	55 in
Surface Type	Crushed Stone	Crushed Stone
Typical Surface Firmness	0.17 in (Worst 0.17 in)	0.17 in (Worst 0.18 in)
Typical Surface Stability	0.36 in (Worst 0.45 in)	0.46 in (Worst 0.60 in)

Minimum Surface Firmness (in)



Minimum Surface Stability (in)



WARNING: Trail conditions may have changed since October 2009 when these trails were assessed. Secondary trails are shown in black. Signage created by Beneficial Designs Inc. using data collected by a certified trail assessment coordinator.

Trail Access Information

