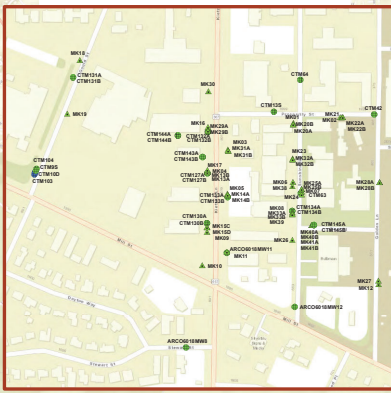


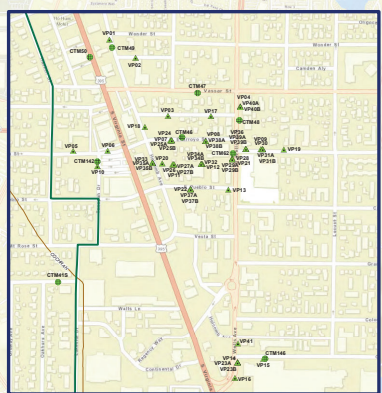
**MILL KIETZKE
INSET
MAP**

**VASSAR
E PLUMB
INSET
MAP**


MILL KIETZKE AREA INSET MAP



VASSAR E PLUMB AREA INSET MAP



Central Truckee Meadows Remediation District Well Network



<p>Well Type</p> <ul style="list-style-type: none"> ● PRODUCTION WELL (PCE TREATED) ● PRODUCTION WELL (PCE IMPACTED) ■ PRODUCTION WELL - TMWA ● MONITORING WELL - WCCSD, S ● MONITORING WELL - WCCSD, D ● MONITORING WELL - TMWA, S ● MONITORING WELL - TMWA, D ▲ MONITORING WELL - ASG 	<ul style="list-style-type: none"> — CREEKS/RIVERS/SLOUGH — DITCH/DRAIN CTMRD CONTAMINATION BOUNDARY 2014
-----------------------------------------------------------------------------------------------------------------------------------------------------------------------------------------------------------------------------------------------------------------------------------------------------------------------------------------------------------------------------------------------------------------------------------------------------------------------------------------------------------------------------------------------------------------------------------------------------------------------------------------------------------------	--------------------------------------------------------------------------------------------------------------------------------------------------------------------------------------------------------------------------------------------------------------------------------

NOTES:
The detailed configuration of all information shown herein was as of November 2021 and is not intended as a guide for design or future work. Responsibility for any further details shall rest with the permittees from the Washoe County Community Services Department.

1:5000
Scale

Current As of November, 2021

