

MILL KIETZKE AREA INSET MAP

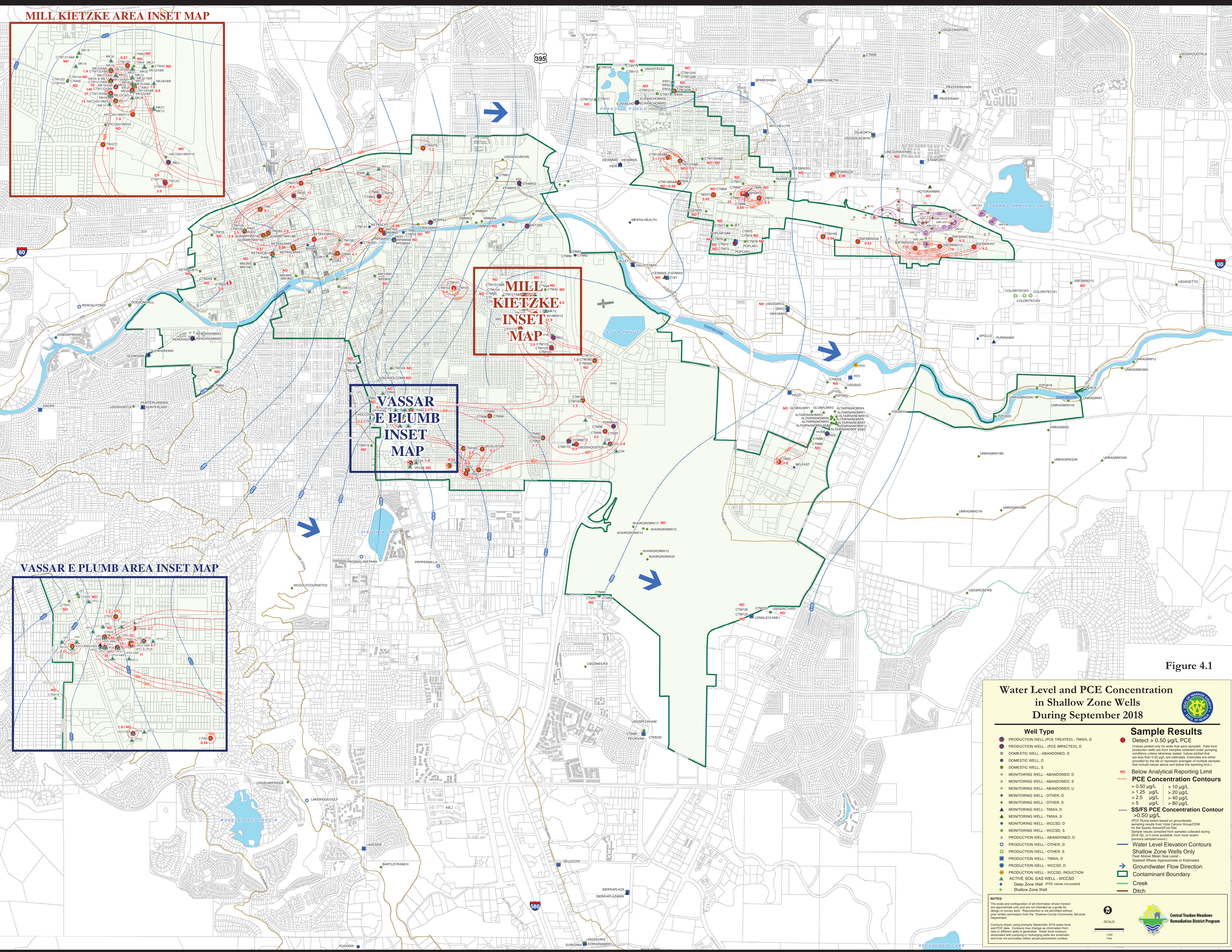
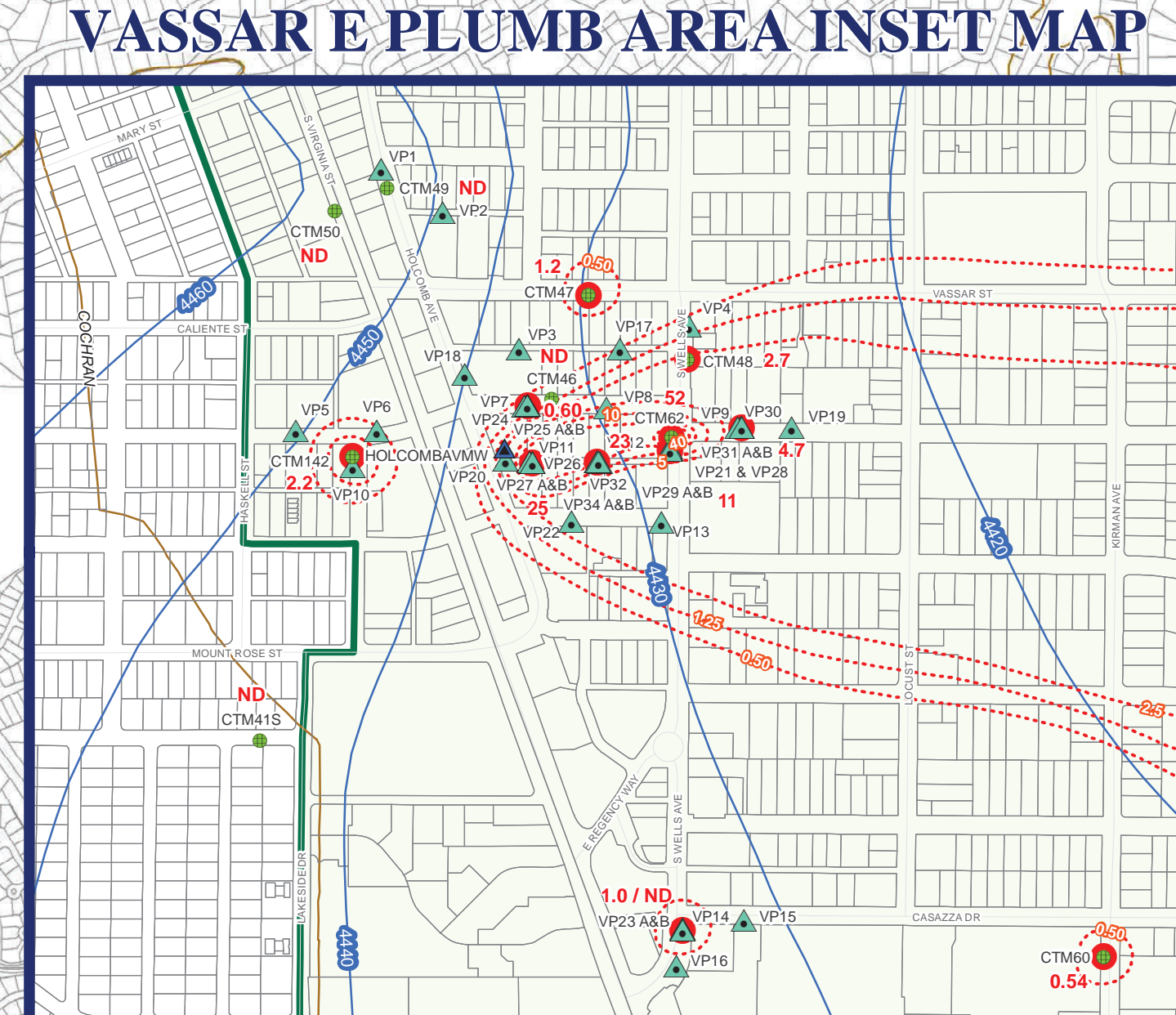
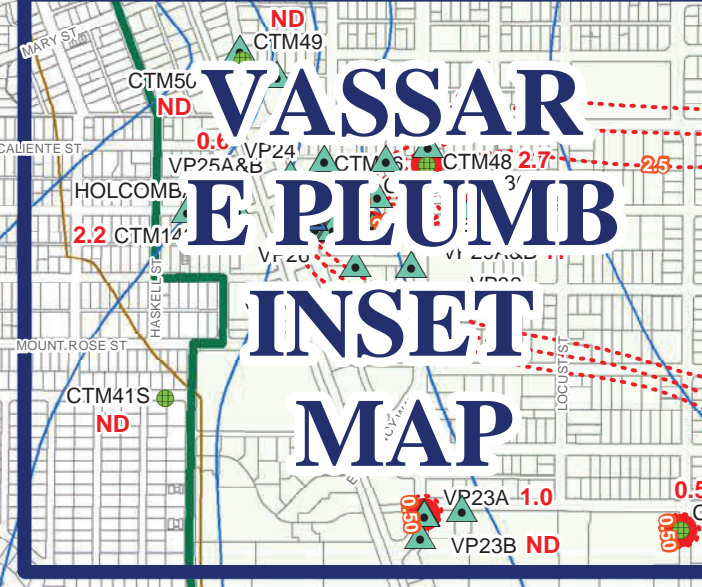
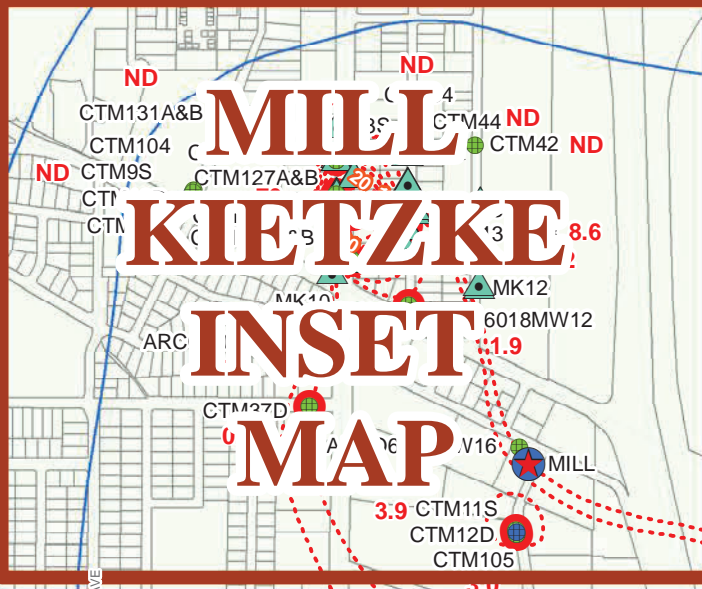
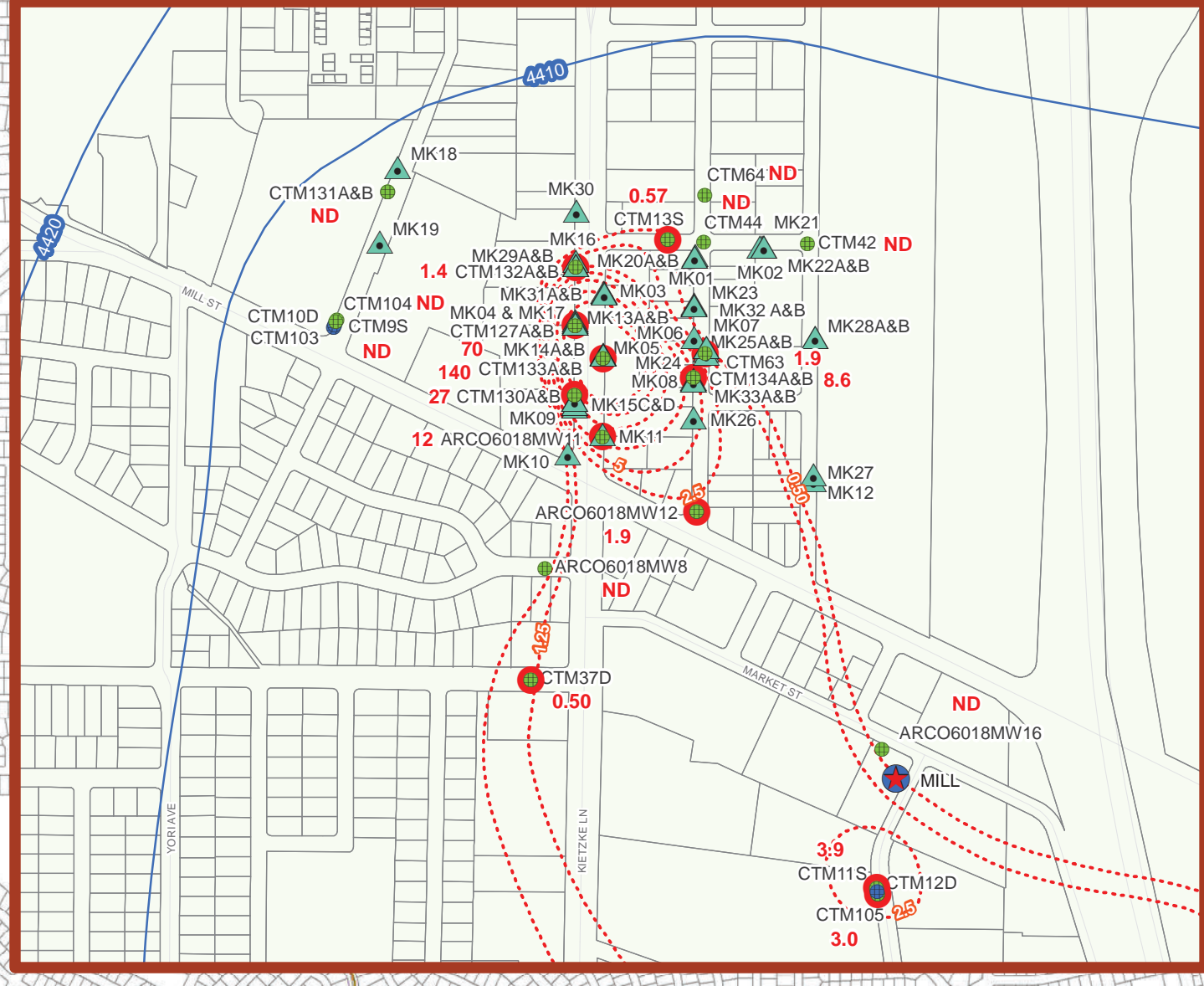


Figure 4.1

Water Level and PCE Concentration in Shallow Zone Wells During September 2018

Well Type	Sample Results
● PRODUCTION WELL (PCE TREATED) - TMWA, D	● Detect > 0.50 µg/L PCE
● PRODUCTION WELL - (PCE IMPACTED), D	● Below Analytical Reporting Limit
● DOMESTIC WELL - ABANDONED, S	● PCE Concentration Contours
● DOMESTIC WELL, D	> 0.50 µg/L > 10 µg/L
● DOMESTIC WELL, S	> 1.25 µg/L > 20 µg/L
● MONITORING WELL - ABANDONED, D	> 2.5 µg/L > 40 µg/L
● MONITORING WELL - ABANDONED, U	> 5 µg/L > 80 µg/L
● MONITORING WELL - OTHER, D	● SS/FS PCE Concentration Contour > 0.50 µg/L
● MONITORING WELL - OTHER, S	(PCE Plume extent based on groundwater sampling results from Vassar Canyon Group/CCM for the Sparks Solvent Well Site. Sample results compiled from samples collected during 2015 Q2, or if none available, from most recent previous sampling event.)
● MONITORING WELL - TMWA, D	● Shallow Zone Wells Only
● MONITORING WELL - WCCSD, D	Fast Above Mean Sea Level
● MONITORING WELL - WCCSD, S	Dashed Where Approximate or Estimated
● PRODUCTION WELL - ABANDONED, D	● Groundwater Flow Direction
● PRODUCTION WELL - OTHER, D	● Contaminant Boundary
● PRODUCTION WELL - OTHER, S	● Creek
● MONITORING WELL - TMWA, D	● Ditch
● PRODUCTION WELL - WCCSD, D	
● PRODUCTION WELL - WCCSD, INDUCTION	
● ACTIVE SOIL GAS WELL - WCCSD	
● Deep Zone Well (PCE values not posted)	
● Shallow Zone Well	

NOTES:
 The scale and configuration of all information shown herein are approximate only and are not intended as a guide for design or survey work. Reproduction is not permitted without prior written permission from the Washoe County Community Services Department.
 Contours drawn using primarily September 2018 water level and PCE data. Contours may change as information from future monitoring wells is added. Flow direction associated with pumping or recharge wells are schematic and may not accurately reflect actual piezometric surfaces.

Central Truckee Meadows Remediation District Program