

Big Data and Open Data


September 2013



Technology Services

Big Data and Open Data

Understanding
Big and
Open Data



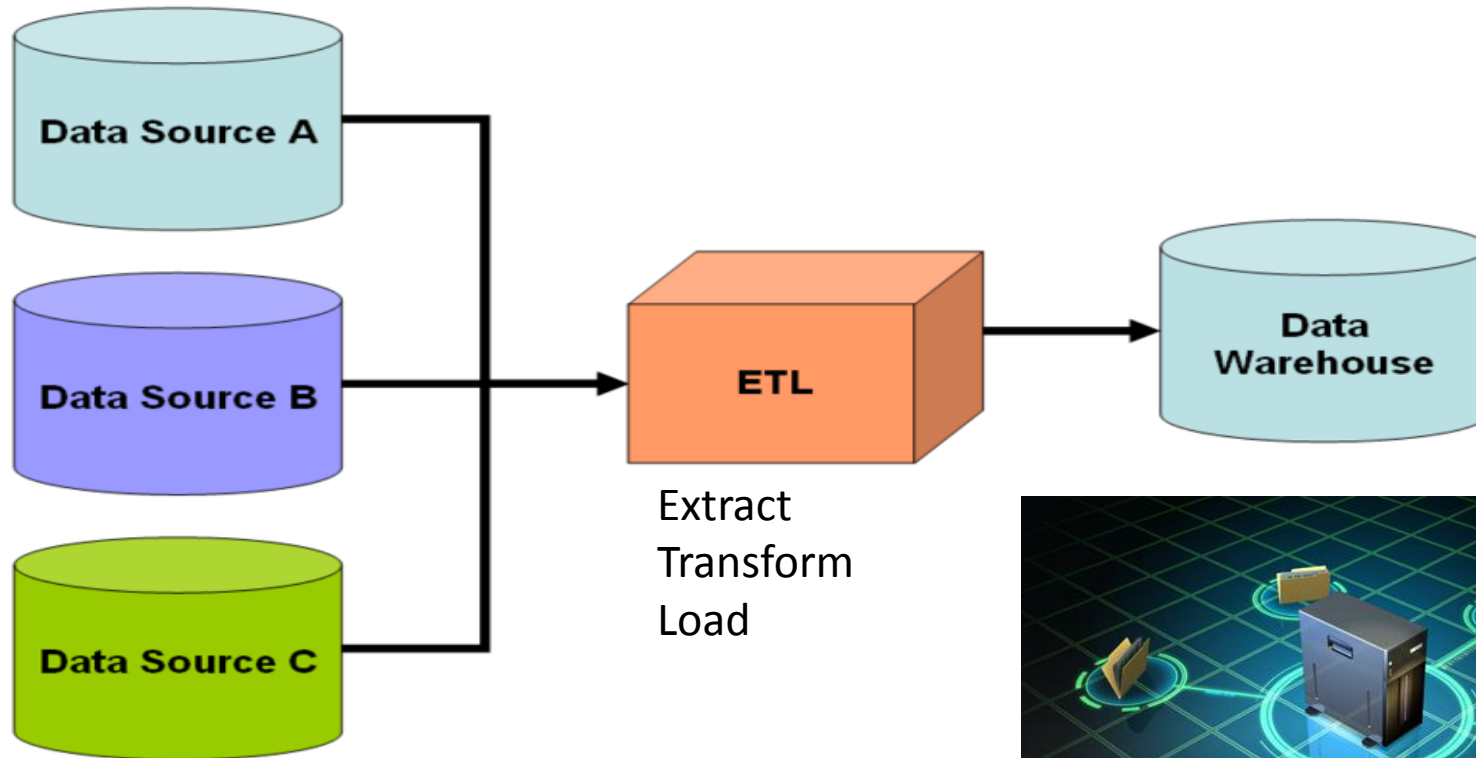
Challenges
&
Opportunities



Next Steps
Innovating with
Open Data



What is a Data Warehouse?



What is Big Data?



What

is

Open

Data?

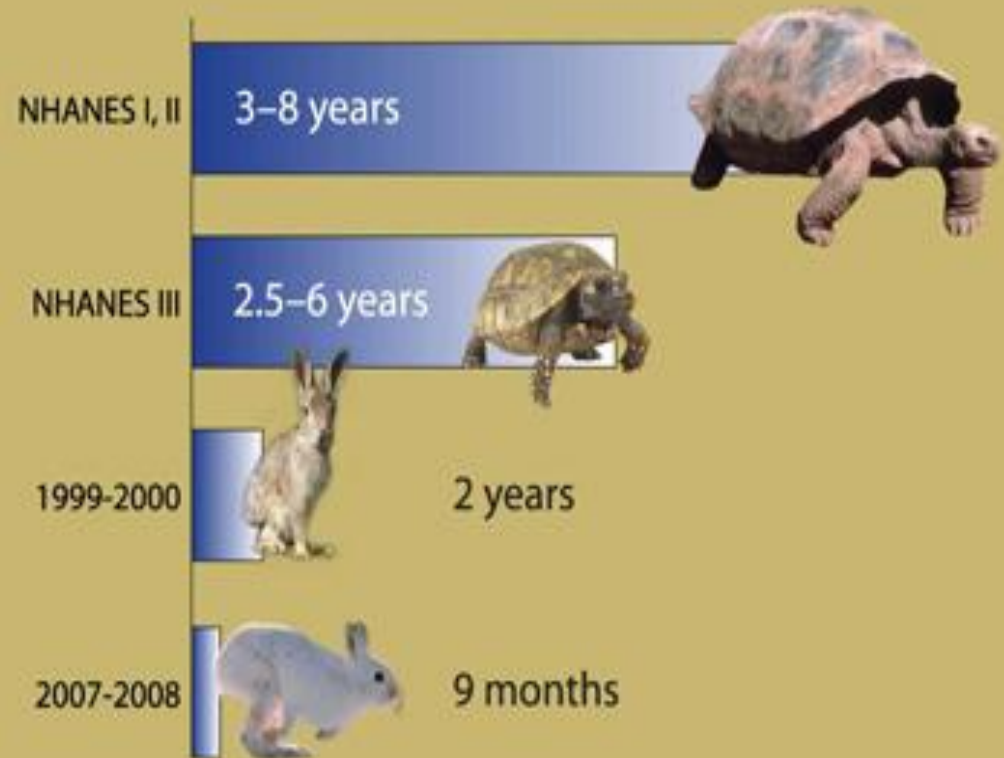


Plethora of Data Collected Through the Years



Release Non-Sensitive Data for Public to Use and Reuse

How Long Does It Take to Release Data?



Open Data Portal

*We're committed to Transparency.
Find out more here.*



Data Sharing and Data Portal



Certified Green Businesses

Alameda County Certified Green Businesses



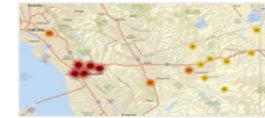
Alameda County Restaurants Inspections

Restaurants Inspections



Alameda County Renewable Generation July 2011 To June 2012

Alameda County Renewable Generation July 2011 To June 2012 in 15 minutes intervals



Alameda County Sheriff Crime Reports - Map

Alameda County Sheriff Crime Report - Map

Search

View Types

- Datasets
- Charts
- Maps
- Calendars
- Filtered Views
- External Datasets
- Files and Documents
- Forms

Categories

- Business
- Education
- Fun
- Government
- Personal

Topics

- county
- program
- health

Search & Browse Datasets and Views

Most Relevant

Name	Popularity	Type	RSS
Alameda County Restaurants Inspections Alameda County Restaurants Inspections April 30, 2012 to Current	2,210 views		
Alameda County Bed Bug 2006 to 2012 Bed Bug Requests for Service June 1, 2006 to May 31, 2012 The data is not confirmed cases of bed bugs, just the number of calls requesting service.	1,368 views		
Taco Bell Alameda County Restaurants Inspections April 30, 2011 to April 29, 2012	790 views		
Alameda County Transit Boundaries Alameda County Transit Boundaries	309 views		
Certified Green Businesses Alameda County Certified Green Businesses	585 views		
Alameda County Sheriff Crime Reports - Map Alameda County Sheriff Crime Reports from January 4, 2012 to present	992 views		






App Showcase


Application Showcase

The San Francisco Data App Showcase is a collection of applications that have been developed and built by individuals and organizations using datasets published by the City & County of San Francisco. The apps in this showcase are a tangible result from individuals & organizations having open access to city data.




Case Data from San Francisco 311

Cases created since 7/1/2008 with location information. See what the top requests are in a neighborhood or district.




Businesses Registered in San Francisco

Use this link for the code classifications used in the data set:
<http://www.sftreasurer.org/Modules/ShowDocument.aspx?documentid=218>



Restaurant Health Inspection Scores

History of Health Inspection Scores for SF Restaurants. Read more at <http://innovatesf.com/open-data-real-impact/>



SFPD Incidents - Previous 3 Complete Months

Previous 3 completed months of incidents derived from SFPD Crime Incident Reporting system. To download complete calendar years: 2003-present: <https://data.sfgov.org/Public-Safety/SFPD-Reported-Incidents-2003-to-Present/dyj4-n68b>



Search & Browse Datasets and Views

Name

**Map: Crime Incidents - Previous Three Months**

Incidents are derived from SFPD Crime Incident Reporting system. Previous 3 months. Updated on a daily basis.

**Businesses Registered in San Francisco - Active**

Use this link for the code classifications used in the data set: <http://www.sftreasurer.org/Modules/ShowDocument.aspx?documentid=218> Locations geocoded for ~75% of businesses. Does not include closed business locations.

**Case Data from San Francisco 311**

Cases created since 7/1/2008 with location information

**Data Catalog**

**Film Locations in San Francisco**

If you love movies, and you love San Francisco, you're bound to love this -- a listing of filming locations of movies shot in San Francisco from 1924 - 2010. You'll find the titles, locations, fun facts, names of the director, writer, actors, and studio for most of these films.

**Planning Neighborhoods**

Most Relevant

RelevancyTypeRSS

10

Video Tutorials

Whether you're new to the data scene or a skilled developer, these instructional videos will get you started on our Data Portal platform.



App Library

Community App Library

Volunteer citizen developers use the Data Portal to create useful "apps" for residents. View all of the apps they've created so far at www.austintexas.gov/applibrary.

Suggest Data

Suggest a Data Set

Don't see what you're looking for here? Request a data set.

About Data

About Open Data

Learn more about Austin's Open Data initiative by clicking on the link to the right.

Data of the Month

Data Set of the Month

Credit Access Business Map - The data set may include active and inactive credit access businesses.

Search & Browse Datasets and Views

Most Relevant

	Name	Popularity	Type
1.	Map of Declared Dangerous Dogs Public Safety dangerous, dogs, public safety, pets, animals No declared Dangerous Dog in the City of Austin and Travis County should ever be running at large. They are court ordered to be restrained at all times	9,303 views	
2.	Municipal Court Violation Location Public Safety municipal, court, violation This data is provided to help with analysis of various violations charged throughout the City of Austin	4,853 views	
3.	Restaurant Inspection Scores restaurant, geodata, health Provides restaurant scores for inspections performed within the last three years. Online search of this data set also available at:	5,831 views	
4.	Water Quality Sampling Data Environmental water quality, eli, ali, barton springs, ... Data collected to assess water quality conditions in the natural creeks, aquifers and lakes in the Austin area. This is raw data, provided directly from	2,841 views	
5.	Unclaimed Property Financial unclaimed, property, unclaimed property www.ci.austin.tx.us/financeonline/finance/financial_docs.cfm?ws=3&pg=1 for information if you find your name on the list. Every year,	3,501 views	
6.	Restaurant Inspection Scores Chart restaurant, geodata, health	3,023 views	





SMART COUNTY

Big Data

Open Data





Open ID | Login

Search Data Catalog

Search site content

HOME

ABOUT

DATA

METRICS

OPEN GOVERNMENT

BLOGS

COMMUNITIES



U.S. States

40

U.S. Cities and
Counties

41

International
Countries

43

International
Regional

160



What Would We Do if Not Open Data?

- Key Performance Indicators
- Operational Metrics
 - Reports
 - Financial
 - Transactional System Summarization
 - Consolidation across Transactional Systems
 - Dashboards





- Public reactions to the data
- Raise questions on expenditures & processes
- Department commitment



- Transparency
- Accountability
- Trust
- Improve government services




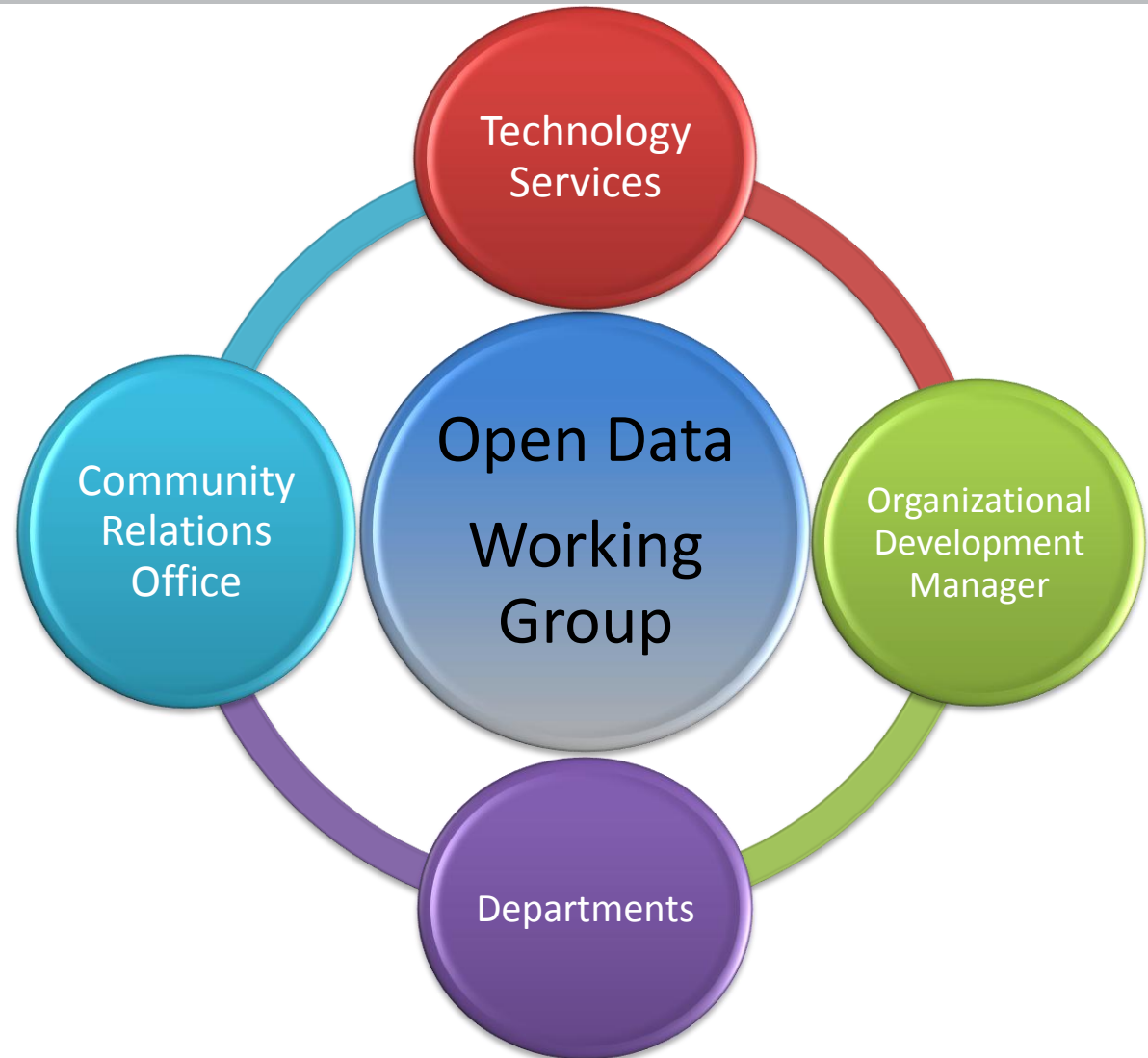
Next Steps – Strategy Development - Innovate with Open Data in Washoe County



SPONSOR

Information Technology Advisory Committee (ITAC)







- Charter and Focus Setting



- Request for Proposal - Strategy



- Implementation Prospectus

OPEN DATA

