



WASHOE COUNTY

COMMUNITY SERVICES DEPARTMENT

1001 E. 9TH STREET
RENO, NEVADA 89512
PHONE: (775) 328-3600
FAX: (775) 328-3699

October 6, 2021

TO: Regional Street Naming Committee

FROM: Stephen Hein, Regional Street Naming Coordinator (RSNC)
Licensed Engineer – Engineering & Cap. Projects Div.

SUBJECT: October 21, 2021 Regional Street Naming Memo

Regional Street Naming Committee:

Four applications for naming or renaming of existing streets, easements, or alleyways have been submitted for consideration. The applications are as follows:

Continued Business

1) Feemster

Oscar Delgado, Reno City Councilmember (Ward 3), submitted a street name change application on June 7, 2021. Mr. Delgado requests 'E 10th St' be changed to 'Feemster Street' to honor the Feemster family. The reason for the requested name change on the application states, "The Feemster family has been a driving force for good in the City of Reno and members have dedicated their lives to the betterment of our community." E 10TH Street, within Reno city limits, runs east-west between Sutro Street and Butler Street, with a slight north-south offset in alignment at the intersection with Sage Street. Approximately 38 addresses will change if approved.

The name-change was first considered by the RSNC at the July 15, 2021 meeting. The public raised concerns about the impact the name change would have on a number of elderly residents. The Committee agreed to continue the item to allow the Applicant additional time for public outreach.

Washoe County GIS has performed due diligence by checking the proposed street names against the Master Street Directory for any existing, duplicate, or similar-sounding street names for the purpose of emergency management. The proposed street name is unique and accepted into the Street Reservation List.

New Business

2) Brady Ranch Road

An application to rename Lombardi Lane to Brady Ranch Road was received on August 27, 2021. Included with this application is a request to name the access easement which extends off Lombardi Lane to Brady Ranch Road. Lombardi Lane is located within unincorporated Washoe County between Holcomb Ranch Lane and undeveloped land.





WASHOE COUNTY

COMMUNITY SERVICES DEPARTMENT

1001 E. 9TH STREET
RENO, NEVADA 89512
PHONE: (775) 328-3600
FAX: (775) 328-3699

Approximately 10 parcels will be affected by the name change. The Applicant is requesting the change to reflect the name or the original owners of the land (see application).

Washoe County GIS performed due diligence by checking the proposed street names against the Master Street Directory for any existing, duplicate, or similar-sounding street names for the purpose of emergency management. The proposed street name is unique and has been accepted into the Street Reservation List.

3) **Midtown Alley**

An application to name an unnamed alleyway between St. Lawrence Avenue and Reno Avenue was received on August 27, 2021. The alleyway is located within the City of Reno limits and runs in a north-south direction. An estimated five properties will be affected by the name change. The Applicant requested to name the alleyway to avoid confusion with mail delivery and emergency services (see application).

Washoe County GIS performed due diligence by checking the proposed street names against the Master Street Directory for any existing, duplicate, or similar-sounding street names for the purpose of emergency management. The Applicant's primary choice, Midtown Alley, is unique and has been accepted into the Street Reservation List. The Applicant's secondary choice, Mt. Rose Alley, was denied for reservation as the naming is similar to the existing Mt. Rose Street and Mt. Rose Highway.

4) **Neighborhood Way**

An application to rename Ruddy Way to Neighborhood Way was received on September 15, 2021. Currently, there are multiple Ruddy Way's that do not connect. The "southern" Ruddy Way from Goldeneye Parkway to the eastern end of pavement is proposed for renaming. The "northern" Ruddy Way will not change. The proposed name change to Neighborhood Way will reflect an extension of the existing Neighborhood Way (currently under construction as part of the Eagle Canyon Development). Additionally, the request to rename the "southern" Ruddy Way was part of the Conditions of Approval for the Eagle Canyon development. There are currently no affected addresses as part of this change.



QUALITY
PUBLIC SERVICE



INTEGRITY



EFFECTIVE
COMMUNICATION



WASHOE COUNTY

COMMUNITY SERVICES DEPARTMENT

1001 E. 9TH STREET
RENO, NEVADA 89512
PHONE: (775) 328-3600
FAX: (775) 328-3699

June 9, 2021

TO: Regional Street Naming Committee
FROM: Julie Orvald, Technology Services/GIS
SUBJECT: Street Name Change Request

BACKGROUND:

Oscar Delgado, Reno City Councilmember (Ward 3), submitted a street name change application on Jun 7, 2021. Mr. Delgado requests ‘E 10th St’ be changed to ‘Feemster Street’ to honor the Feemster family. The ‘reason for name change’ on the application states, “The Feemster family has been a driving force for good in the City of Reno and members have dedicated their lives to the betterment of our community.” E 10TH Street, within Reno city limits, runs E-W between Sutro Street and Butler Street, with a slight N-S offset in alignment at the intersection with Sage Street.

PRESENT NAME	PROPOSED	NOTES
E 10TH	FEEMSTER	APPROVED FOR STREET RESERVATION

Washoe County GIS has performed due diligence by checking the proposed street names against the Master Street Directory for any existing, duplicate, or similar-sounding street names for the purpose of emergency management. The proposed streets names are unique, meet county street naming criteria, and are accepted into the street reservation list until 7/9/2022.



QUALITY PUBLIC SERVICE



INTEGRITY



EFFECTIVE COMMUNICATION

RECEIVED

JUN 07 2021

Q.C

pd ck # 310214
\$100.00

WASHOE COUNTY
COMMUNITY DEVELOPMENT

Request for Street Name Change

Application Fee (non-refundable): \$100.00 Make checks payable to Washoe County. (The Applicant is responsible for all sign costs.)

Applicant Information

Name: Oscar Delgado

Address: City of Reno
1 East First Street Reno, NV 89501

Phone: 775 334-2255 Email: guerrerop@reno.gov

Private Citizen Agency/Organization

Street Name Requests

(No more than 14 letters or 15 if there is an "i" in the name. Attach extra sheet if necessary.)

Present Name	First Choice	Second Choice
10th Street	Feemster Street	

Location

General Location: Between Sutro and Butler St.

Parcel Numbers: _____

Reno Sparks Washoe County

General Information

Approximate number of structures addressed on street: 42

Reason for requested change: The Feester family has been a driving force for good in the City of Reno and members have dedicated their lives to the betterment of our community.

Please attach check, maps, petitions and supplementary information.

Approved: Julie Orwald Date: 6/11/2021
Regional Street Naming Coordinator

Except where noted

Denied: _____ Date: _____
Regional Street Naming Coordinator

Washoe County Community Services Department

1001 E. 9th Street
Reno, NV 89521

Phone: (775) 328-2344 - Email: streetnames@washoecounty.us



HILLBORO AVE

CARVILLE DR

ARNOLD DR

MONTELLO ST

DUNCAN ELEM.

TRANER MID.

BARSTOW ST

GOLDFIELD ST

MANHATTAN ST

BUTLER ST

EXIT 36

E 11TH ST

TOANO ST

E 10TH ST (FEEMSTER ST)

E 10TH ST

7395

SUTRO ST

1221 1231 1241 1251 1261 1271 1281
1237 1247 1257 1267 1277 1287

1331 1341 1351 1361 1371 1381 1391
1375 1385 1395 1405 1415 1425 1435 1445 1455 1465 1475 1485 1495

1417 1427 1437 1447 1457 1467 1477 1487 1497

SAGE ST

(FEEMSTER ST)

ANDESITE AVE

E 8TH ST

E 9TH ST

CORAL ACADEMY OF SCIENCE

SAGE STREET PARK

BORITE CIR

CALCITE CIR

DOLOMITE CIR

ERBIUM CIR

FLUORITE CIR

GRAPHITE CIR

INTERSTATE 80 W


EXIT 14

E 7TH ST

E 10th Street
(PROPOSED STREET NAME)

+ (E 10th St Addresses


1 inch = 300 feet Jurisdiction: City of Reno




INTERSTATE 580

Map of Reno Community Development

(See "Details" for instructions. Clear browser cache if layers don't)



May 6, 2021



EF, Esri, HERE, Garmin, iPC, City of Reno GIS, Maxar