

Reno Gazette-Journal

P.O. BOX 22000, RENO, NEVADA 89520
(702) 788-6200



Proof of Publication

TO WHOM IT MAY CONCERN:

This certifies that the attached advertisement for Washoe County appeared in our newspapers as listed below:

Reno Gazette-Journal

ad ran 2x on
3/26/92 & 4/2/92

NOTICE OF COUNTY ORDINANCE
Ord. No. 849
NOTICE IS HEREBY GIVEN that Bill No. 1024, Ordinance No. 849, entitled AN ORDINANCE AMENDING THE WASHOE COUNTY CODE IN PROVIDING TOWNSHIP BOUNDARIES FOR THE WEADSWORTH AND SPARKS TOWNSHIPS OF WASHOE COUNTY was introduced on March 24, 1992, and adopted the same day under emergency, by Commissioners Larry Beck, Diane Cornwall, Tina Leighton, Gene McDowell and Rene Reid. Typewritten copies of the ordinance are available for inspection by all interested persons at the office of the County Clerk in the Courthouse located at 75 Court Street, Reno, Nevada. Judi Bailey, County Clerk

Ad Size:

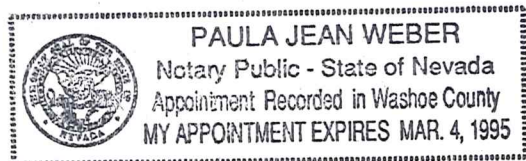
_____ cols. x _____

Signed:

G Evelyn Higgins
Title: Class Rep.
Reno Gazette-Journal

Subscribed and sworn to before me this 3rd day of April, 1992

Paula Jean Weber
Notary Public



SUMMARY: Amends Washoe County Code by establishing new township boundaries for the Wadsworth and Sparks Townships of Washoe County.

BILL NO. 1024

ORDINANCE NO. 849

AN ORDINANCE AMENDING THE WASHOE COUNTY CODE IN PROVIDING TOWNSHIP BOUNDARIES FOR THE WADSWORTH AND SPARKS TOWNSHIPS OF WASHOE COUNTY.

THE BOARD OF COUNTY COMMISSIONERS OF THE COUNTY OF WASHOE DO ORDAIN:

SECTION 1. Section 10.090 of the Washoe County Code is hereby amended to read as follows:

10.090 Townships: Creation.

1. Washoe County is divided into the following-described townships:

(a) GERLACH TOWNSHIP--All that part of Washoe County lying North of the township line between T. 27 and 28 N.

(b) WADSWORTH TOWNSHIP--All that part of Washoe County comprised of R.22, 23, 24 and 25 E. lying South of the township line between T.27 and 28 N. EXCEPTING T.21, 22, and 23 N. in R.22 E. and lying South of the Pyramid Lake Indian Reservation Boundary.

(c) SPARKS TOWNSHIP--All of Section 12 and Section 13 and the E. 1/2 of Section 24, T.20 N., R.19 E. and all of R.20 and 21 E. lying North of the Truckee River and South of the township line between T.27 and 28 N. INCLUDING T.21, 22, and 23 N., in R.22 E. and lying South of the Pyramid Lake Indian Reservation Boundary, except so much thereof as the City of Reno has now annexed and may henceforward annex; provided that Sparks Township shall include all of the City of Sparks at all times.

(d) RENO TOWNSHIP--All of that part of Washoe County lying North of the Truckee River and West of the range line between R. 19 and 20 E. and South of the township line between T. 27 and 28 N. and all that part of Washoe County lying South of the Truckee River, excepting therefrom all of Section 12 and Section 13 and the E 1/2 of Section 24, T. 20 N., R. 19 E., and also excepting so much thereof as lies in the Verdi Township and the Incline Township, and further excepting so much thereof as the City of Sparks has now annexed and may henceforward annex; provided that Reno Township shall include all of the City of Reno at all times.

(e) INCLINE VILLAGE-CRYSTAL BAY TOWNSHIP--All those parts of T. 15, 16, and 17 N., R. 18 E., lying within Washoe County and the watershed boundary of Lake Tahoe.

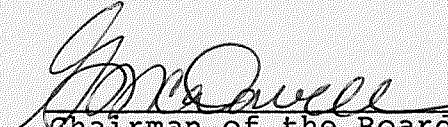
(f) VERDI TOWNSHIP--All that part of Washoe County lying in T. 18 and 19 N. and the south two-thirds of T. 20 N., all in R. 18 E.

2. All townships described in subsection 1 lie North of Mt. Diablo Base Line and the ranges lie East of the Mt. Diablo Meridian.


Proposed on the 24 day of March, 1992.
Proposed by Commissioners Reid.
Passed on the 24 day of March, 1992.

Vote:

Ayes: Commissioners: Beck, Cornwall, Leighton, McDowell, + Reid
Nays: Commissioners: None
Absent: Commissioners: None


Chairman of the Board

ATTEST:


County Clerk

This ordinance shall be in force and effect from and after the 2 day of April, 1992.